



ACCARNSI
11th ECR 2016

Developing a sense of place:
Interviewing for community
perspectives.

Tayanah O'Donnell



Photograph:
Tayanah O'Donnell



Tuggeranong District

Population: 86,000

Total suburbs: 19

Though settled for rural purposes previously, the first suburb of Kambah was completed in the early 1970's

Lake Tuggeranong was purpose built in the late 1980's, neighbouring

Stage 1

Mapping the following key attributes:

GIS data analysis (ABS and SEIFA datasets)

Mapping the following key attributes:

- Demographic Profile

- Dwellings and Land use

- Social and Economic Analysis

- Population and Residential Density

- Employment & Transport Analysis

Grounded by interviews with community leaders and representatives

Stage 2 commencing in March focus groups with residents

Understanding Tuggeranong: Social and Economic Analysis

SA1 Level
ABS 2011

Median weekly incomes

Personal:

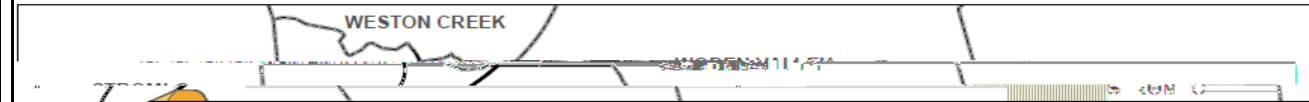
Tuggeranong: 900
ACT: 917

Family:

Tuggeranong: 2,203
ACT: 2,277

Household:

Tuggeranong: 1,962
ACT: 1,920



SA1 Level
ABS 2011

Place of Work	Tuggeranong residents
Tuggeranong	23.8
South Canberra	23.8
North Canberra	19.3
Woden Valley	14.5
Other ACT	5.5
Belconnen	4.2

The interviews

- A bottom-up analysis to understand the Tuggeranong Community's perceptions
- (some) Key community representatives
 - Community groups
 -

The questions

Q1. Can you define what revitalisation means to you?

Q2. Can you define what retrofitting means to you?

Q3. Can you define what long term sustainability means to you?

Q4. What are your perceptions of current Tuggeranong Town, Group and Locacentres?

Q5. What do you value about Tuggeranong?

Q6. What is your vision for Tuggeranong?

Q7. What action could be taken to achieve this vision?